2024-2025 AWS: Frecheville 160 (ORB ONLY) Scale 1:20,000 Main Mapsheet Tile: 590538 Map Produced: March 22, 2024

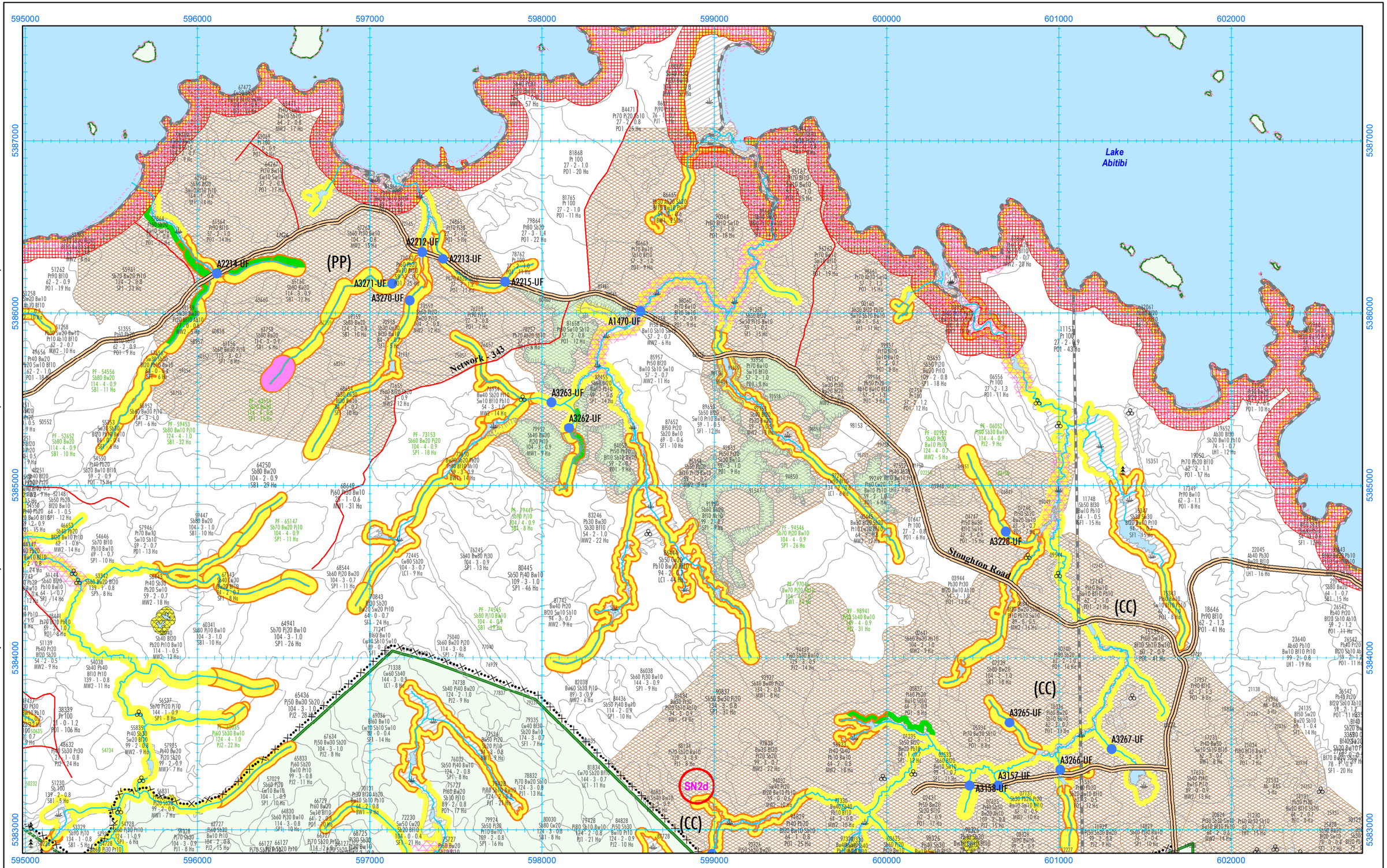

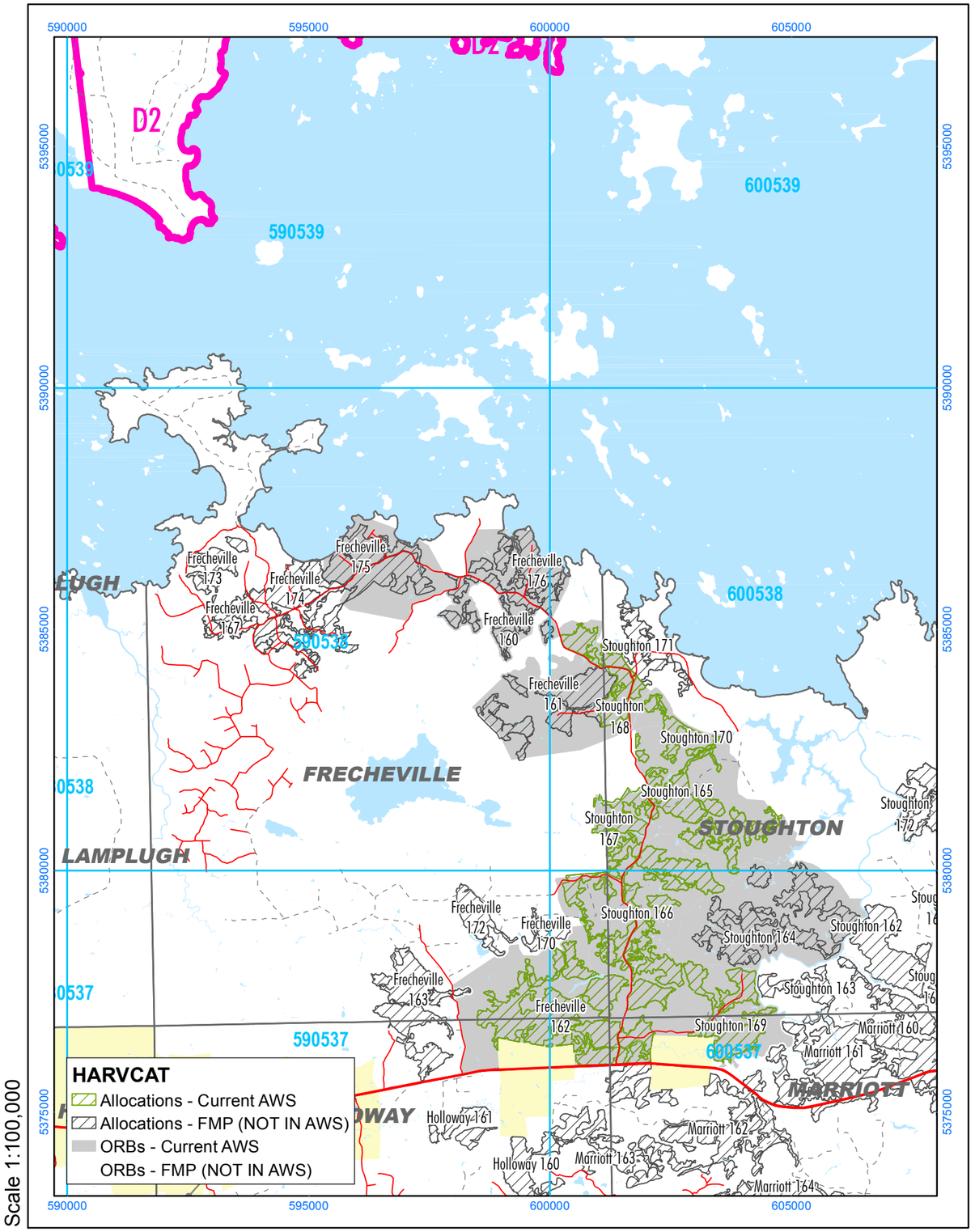


Scale 1:100,000

# 2024-2025 AWS, Block Frecheville 160 (ORB ONLY)

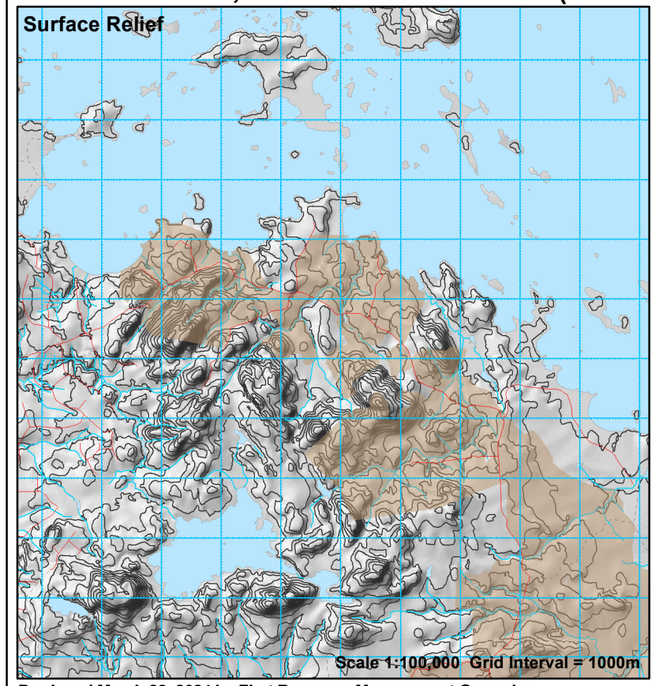


**Produced March 22, 2024 by First Resource Management Group Inc.**
UTM projection. Zone 17, NAD83. Abitibi River Forest Management Inc. does not guarantee the accuracy of the information on this map.
True North: 0.9670 E.; Magnetic North: 13.3700 deg. W.; Annual Change: 0.0183 deg. E. All angles quoted are for 2003.

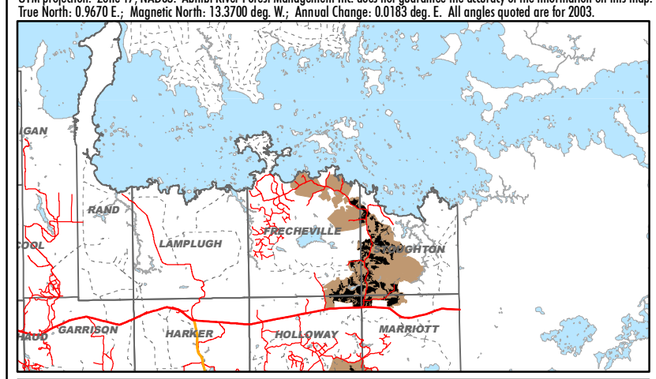


COMMENTS:

## PARTIAL LEGEND

Operational Road Boundary
FMP Block Boundary (NOT IN AWS)

### Fisheries Areas of Concern / pêcheries ZDP

- Conditions on Normal Operations / Conditions sur les opérations normales (LPS L,R)
- 30m Fixed Width* - Medium Sensitive Streams & Ponds (MPS L,R)
- 30-50m *Slope dependent / personne à charge inclinée (0% - 30%)
- 70-90m Slope dependent / personne à charge inclinée (>30%)
- Modified Operations* (within allocated) / Modification des opérations
- Zone of No Modified Operations / Pas de modification des opérations

*Modified operations are normally allowed in all 30-50m fisheries AOCs. See Implementation Toolkit.

### Other Areas of Concern / autres pêcheries ZDP

- Harv. to Resid. Standards / Coupe au normes de résid.
- Confidential Value Res./Mod. / ZDP confidentielles res./mod.
- Aesthetic Res./Mod. / Esthétique Rés./Mod.
- Research Plot Res./Mod. / Terrain recherche res./mod.
- Residual Patch/ patch résiduel (MEA/Non MEA)
- Waste Disposal Res./Mod. / Décharge publique
- Five Lakes Trails (FLT)
- Significant Wetland (PSW) / Terre humide importante
- Tourism Reserve (OC) / Touristique - Pas d'Opérations
- Archaeological Potential / Patrimoine culturel
- Trout Lake Inner/Middle / Touladi intérieure/milieu
- Canoe Route / Route Canoe

NOTE: When multiple reserve types overlap, only one is shown.
Si les types de réserve se chevauchent, un seul est représenté.

Perennial Use Nest Site / Nid d'Utilisation Perpétuel (Buffer & timing dates dependent on species)
- Nest Core - No Activity / Région non-active
- Residual Zone / Zone de résiduelle
- Timing Restriction / Restriction temps

### Area of Concern Labelling / étiquettes de valeurs

CV = Classified Value / ZDP confidentielles
BH = Bat Hibernaculum / Grotte chauve-souris
ML = Mineral Lick / Région minérale
RN = Raptor Nest / Nid de rapaces
HE1 = Heronry / héronnière
OS = Osprey Nest / Nid de balbuzard
GN = Ground Nest / Nid au sol
SN = Stick Nest / Nid de branches
RP = Research Plot / Terrain recherche

Critical Breeding Period (SN1/SN2)
Période de reproduction essentielle
a = February 1 to May 31
b = February 15 to June 15
c = March 15 to July 15
d = April 1 to July 31

For other codes see table FMP-11

NOTE: In unallocated areas, not all values are shown.
NOTE: Polygones ZDP n'ont pas été représentés pour tous les types de valeur en dehors des zones des coupe.

### Access Planning / Planification d'accès

- Primary Road Corridor / Corridor de route primaire
- Branch Road Corridor / Corridor de route d'embranchement
- Operational Road Boundary / Zones d'exploitation
- H-88 Aggregate Extraction Area / Zones d'extraction de gravelle
- Proposed Road Decommissioning / Désaffectation de chemins
- Road Access Controls / Contrôle d'accès aut chemins
- Yard-1 Wood Storage Yard / Cour de stockage du bois
- Higher Risk Stream Crossing Zone / Traverse de cour d'eau avec risque plus élevé
- Boundary of Road Restriction Zone / Limite de la zone pour restriction des chemins

Crossings Labels
- 51-CD AOC Value / Crossing ID
- 51 Aggregate Pit / Gravières
- 51-CD Proposed Culvert / Caniveau proposé
- 51-CD Proposed Bridge / Pont proposé
- 51-CD Proposed Ice Crossing / Pont de glace proposé
- 51-CD Culvert Removal / Enlèvement de caniveau
- 51-CD Bridge Removal / Enlèvement de pont
- Proposed Access Through Known Value / Approche proposée par la valeur connue

### General Features / autres caractéristiques

- Building / Bâtiment
- Suggested Point Residual / Point de résiduelle suggéré
- Brook Trout Water Feature / Omble de fontaine
- Patent Land / Terrain privé
- Park or Cons. Reserve / Parc ou Réserve
- Aggregate Permit / Limite permis de gravière
- Township Boundary / Limite de township
- Recreational Trail / Piste de récréation
- SN5 Unknown Small Stick Nest / Petit nid de branches inconnu
- SN4 Unknown Large Stick Nest / Grand nid de branches inconnu
- Road / chemin
- Minor Road, Trail / chemin tertiare, sentiers
- Stream / Cours d'eau
- Brook Trout Stream Feature/Omble de fontaine cours d'eau
- Transmission Line / lignes utilitaires
- Railway / voie ferroé
- Stream Add,Change-Permanent/Ruisseau ajoutée,changée
- Stream Add,Change-Intermittent/Ruisseau ajoutée,changée
- Stream Drop / Ruisseau absent

ABITIBI RIVER Forest Management Inc

| | |
|---|---|
| Licensee: | Date (dd/mm/yy) / / |
| Signature: | |
| Contractor: | Date (dd/mm/yy) / / |
| Signature: | |