Scale 1:20,000  Main Mapsheet Tile: 570535  Map Produced:  March 17, 2025

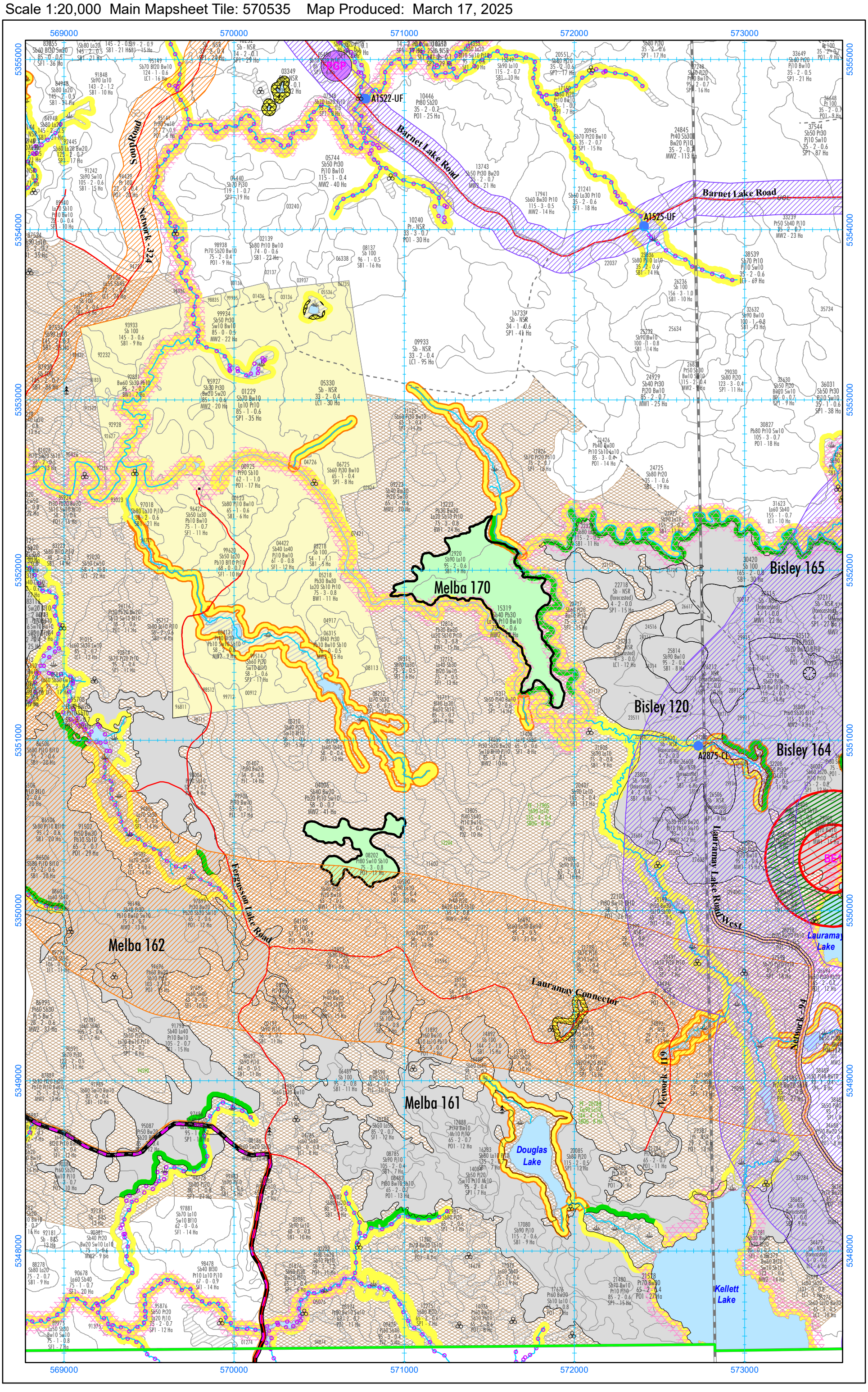


**Map Location:** Q:\Cochrane\2022-2032_FMP\Metadata\AWS_BlockMaps\2025-2026\2025-2026_AWSBlockMapsTemplate_20k_ARF_Front_Portrait.mxd

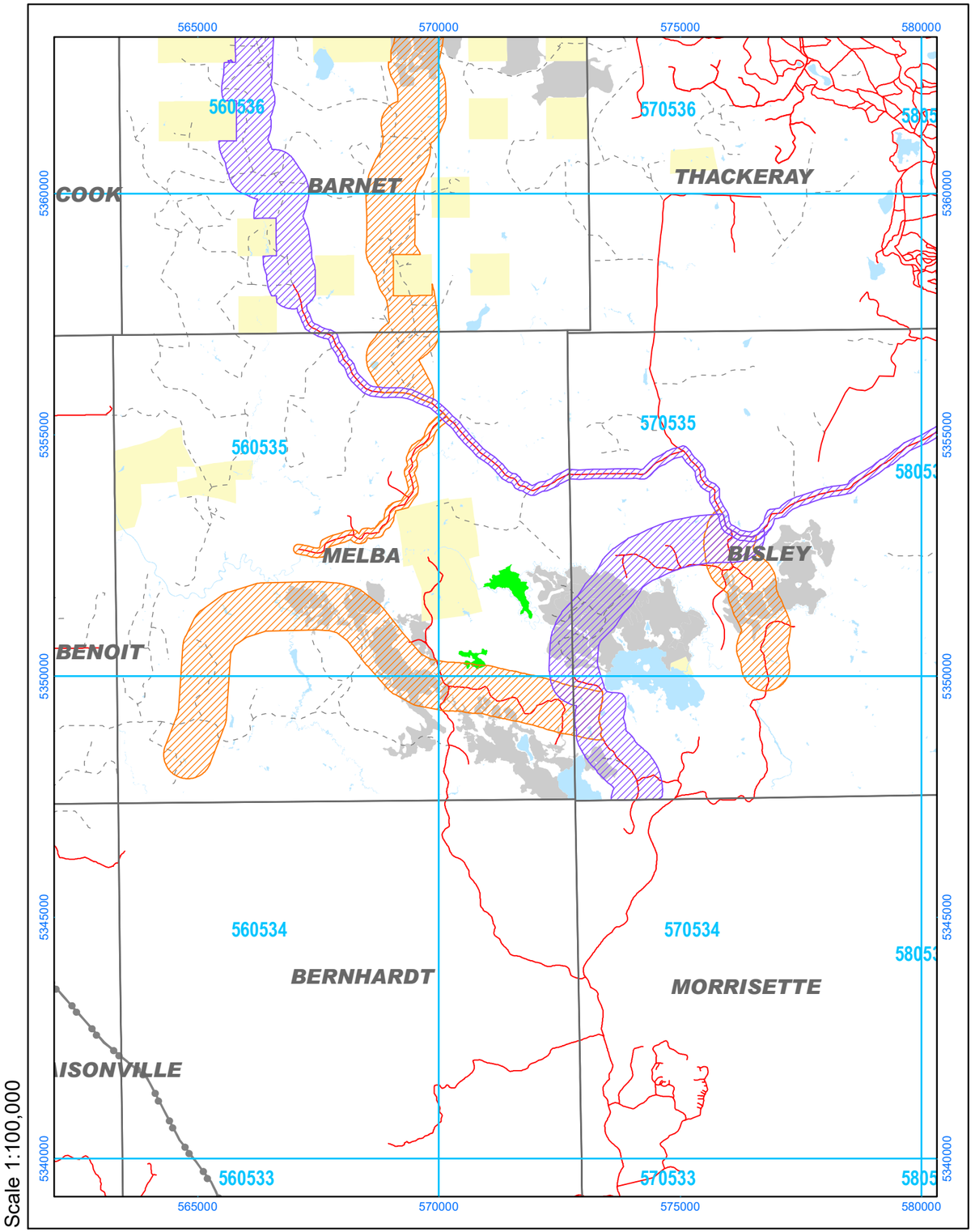


Map Location: Q:\Cochrane\2022-2032_FMP\Metadata\AWS_BlockMaps\2025-2026\2025-2026_AWSBlockMapsTemplate_20k_ARF_Back.mxd

# 2025-2026 AWS, Block Melba 170 (46 Ha)

**Alias ID: 2754**

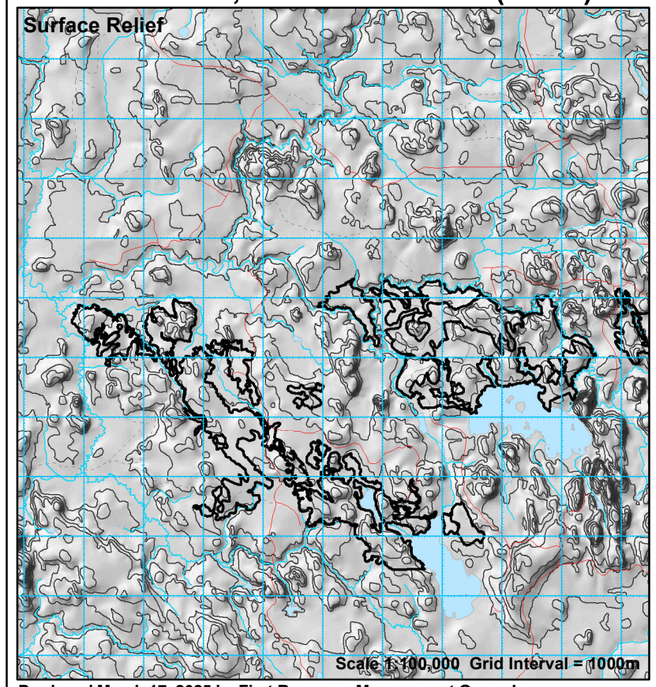


**Produced March 17, 2025 by First Resource Management Group Inc.**
UTM projection. Zone 17, NAD83. Abitibi River Forest Management Inc. does not guarantee the accuracy of the information on this map.
True North: 0.7560 E.; Magnetic North: 12.8020 deg. W.; Annual Change: 0.0133 deg. E. All angles quoted are for 2003.

| Stand | Area | Pj | Sb | Sw | Bf | All SPF | Po | Bw | All HWD | Ageclass |
|---|---|---|---|---|---|---|---|---|---|---|
| 08202 | 11 | 0 | 81 | 101 | 0 | 182 | 991 | 0 | 991 | 71 - 80 |
| 12920 | 9 | 0 | 459 | 0 | 0 | 572 | 0 | 0 | 0 | 91 - 100 |
| 15319 | 25 | 0 | 363 | 0 | 0 | 537 | 444 | 58 | 502 | 71 - 80 |
| TOTAL | 45 | 0 | 903 | 101 | 0 | 1291 | 1435 | 58 | 1493 | |

COMMENTS:

Approximate Harvest Line Length = 7.13 km

☑ Additional Comments on Reverse

## PARTIAL LEGEND

Fox 120 — Regular/Salvage Harvest Block with Block ID Label / avec l'étiquetage

Fox 120 — Other AWS Block(s) Autre Allocation dans le PGA

### Fisheries Areas of Concern / pêcheries ZDP

- Conditions on Normal Operations / Conditions sur les opérations normales (LPS L,R)
- 30m Fixed Width* - Medium Sensitive Streams & Ponds (MPS L,R)
- 30-50m *Slope dependent / personne à charge inclinée (0% - 30%)
- 70-90m Slope dependent / personne à charge inclinée (>30%)
- Modified Operations* (within allocated) / Modification des opérations
- Zone of No Modified Operations / Pas de modification des opérations

*Modified operations are normally allowed in all 30-50m fisheries AOCs. See Implementation Toolkit.

### Other Areas of Concern / autres pêcheries ZDP

- Harv. to Resid. Standards / Coupe au normes de résid.
- Confidential Value Res./Mod. / ZDP confidentielles res./mod.
- Aesthetic Res./Mod. / Esthétique Rés./Mod.
- Research Plot Res./Mod. / Terrain recherche Rés./Mod.
- Residual Patch/ patch résiduel (MEA/Non MEA)
- Waste Disposal Res./Mod. / Décharge publique
- Five Lakes Trails (FLT)
- Significant Wetland (PSW) / Terre humide importante
- Tourism Reserve (OC) / Touristique - Pas d'Opérations
- Archaeological Potential / Patrimoine culturel
- Trout Lake Inner/Middle / Touladi intérieure/milieu
- Canoe Route / Route Canoe

NOTE: When multiple reserve types overlap, only one is shown.
Si les types de réserve se chevauchent, un seul est représenté.

**Perennial Use Nest Site / Nid d'Utilisation Perpétuel**
(Buffer & timing dates dependent on species)

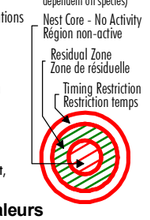


### Area of Concern Labelling / étiquettes de valeurs

- CV = Classified Value / ZDP confidentielles
- BH = Bat Hibernaculum / Grotte chauve-souris
- ML = Mineral Lick / Région minérale
- RN = Raptor Nest / Nid de rapaces
- HE1 = Heronry / héronnière
- OS = Osprey Nest / Nid de balbuzard
- GN = Ground Nest / Nid au sol
- SN = Stick Nest / Nid de branches
- RP = Research Plot / Terrain recherche

Critical Breeding Period (SN1/SN2)
Période de reproduction essentielle
- a = February 1 to May 31
- b = February 15 to June 15
- c = March 15 to July 15
- d = April 1 to July 31

For other codes see table FMP-11

NOTE: In unallocated areas, not all values are shown.
NOTE: Polygones ZDP n'ont pas été représentés pour tous les types de valeur en dehors des zones des coupe.

### Access Planning / Planification d'accès

- Primary Road Corridor / Corridor de route primaire
- Branch Road Corridor / Corridor de route d'embranchement
- Operational Road Boundary / Zones d'exploitation
- H-88 — Aggregate Extraction Area / Zones d'extraction de gravelle
- Proposed Road Decommissioning / Désaffectation de chemins
- Road Access Controls / Contrôle d'accès aut chemins
- Yard-1 — Wood Storage Yard / Cour de stockage du bois
- Higher Risk Stream Crossing Zone / Traverse de cour d'eau avec risque plus élevé
- Boundary of Road Restriction Zone / Limite de la zone pour restriction des chemins

Crossings Labels
51-CD — AOC Value / Crossing ID

- 51 — Aggregate Pit / Gravières
- 51-CD — Proposed Culvert / Caniveau proposé
- 51-CD — Proposed Bridge / Pont proposé
- 51-CD — Proposed Ice Crossing / Pont de glace proposé
- 51-CD — Culvert Removal / Enlèvement de caniveau
- 51-CD — Bridge Removal / Enlèvement de pont
- Proposed Access Through Known Value / Approche proposée par la valeur connue

### General Features / autres caractéristiques

- Building / Bâtiment
- MSIM Wildlife Plot Infrastructure
- Suggested Point Residual / Point de résiduelle suggéré
- Brook Trout Water Feature / Omble de fontaine
- Patent Land / Terrain privé
- Park or Cons. Reserve / Parc ou Réserve
- Aggregate Permit / Limite permis de gravière
- Township Boundary / Limite de township
- Recreational Trail / Piste de récréation
- SN5 — Unknown Small Stick Nest / Petit nid de branches inconnu
- SN4 — Unknown Large Stick Nest / Grand nid de branches inconnu
- Road / chemin
- Minor Road, Trail / chemin tertiare, sentiers
- Stream / Cours d'eau
- Brook Trout Stream Feature/Omble de fontaine cours d'eau
- Transmission Line / lignes utilitaires
- Railway / voie ferreé
- Stream Add,Change-Permanent/Ruisseau ajoutée,changée
- Stream Add,Change-Intermittent/Ruisseau ajoutée,changée
- Stream Drop / Ruisseau absent

ABITIBI RIVER Forest Management Inc

| | | |
|---|---|---|
| Licensee: | | Date (dd/mm/yy) |
| Signature: | | / / |
| Contractor: | | Date (dd/mm/yy) |
| Signature: | | / / |