Scale 1:20,000 Main Mapsheet Tile: 520536 Map Produced: March 17, 2025

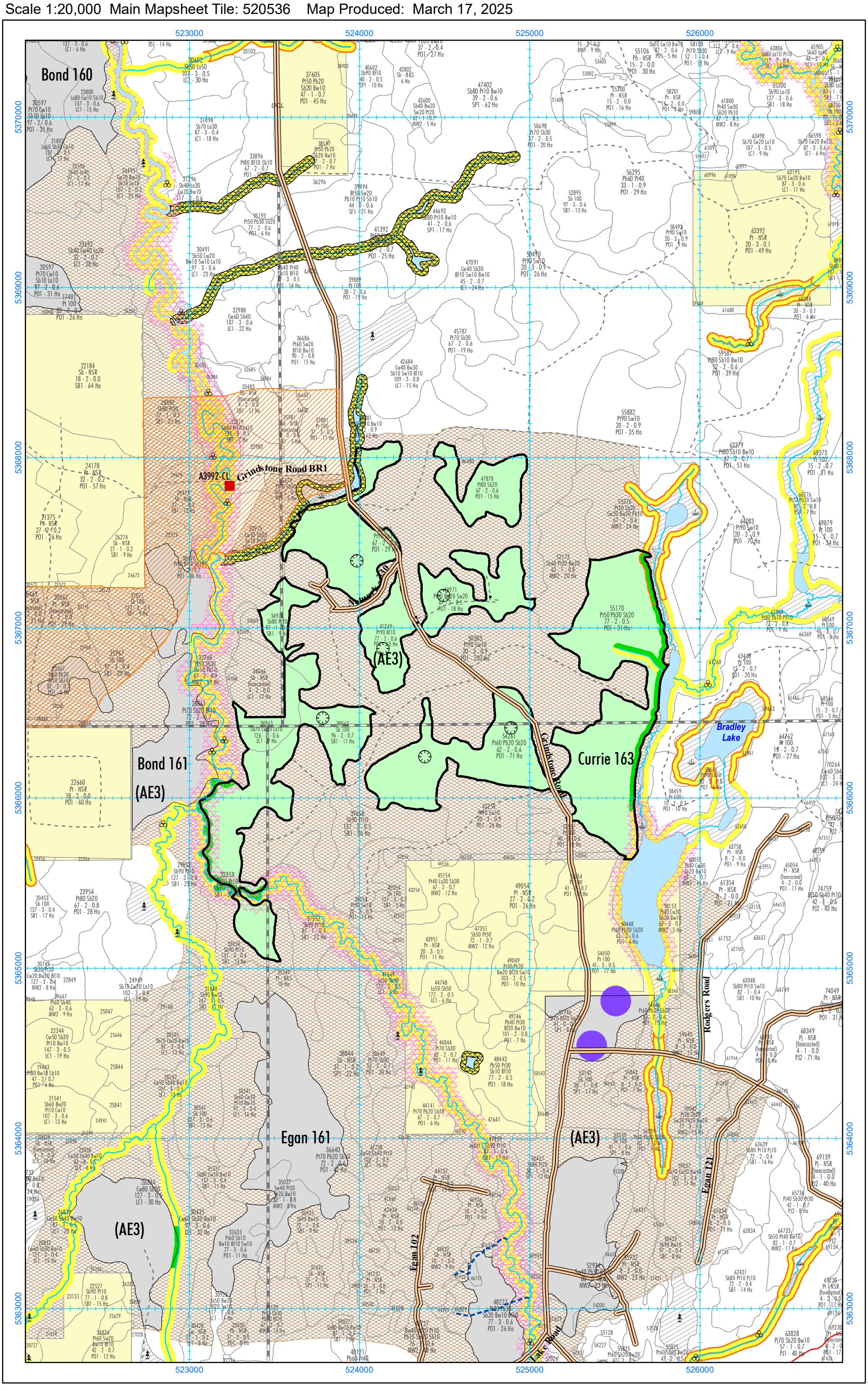

Map Location: Q:\Cochrane\2022-2032_FMP\Metadata\AWS_BlockMaps\2025-2026\2025-2026_AWSBlockMapsTemplate_20k_ARF_Front_Portrait.mxd

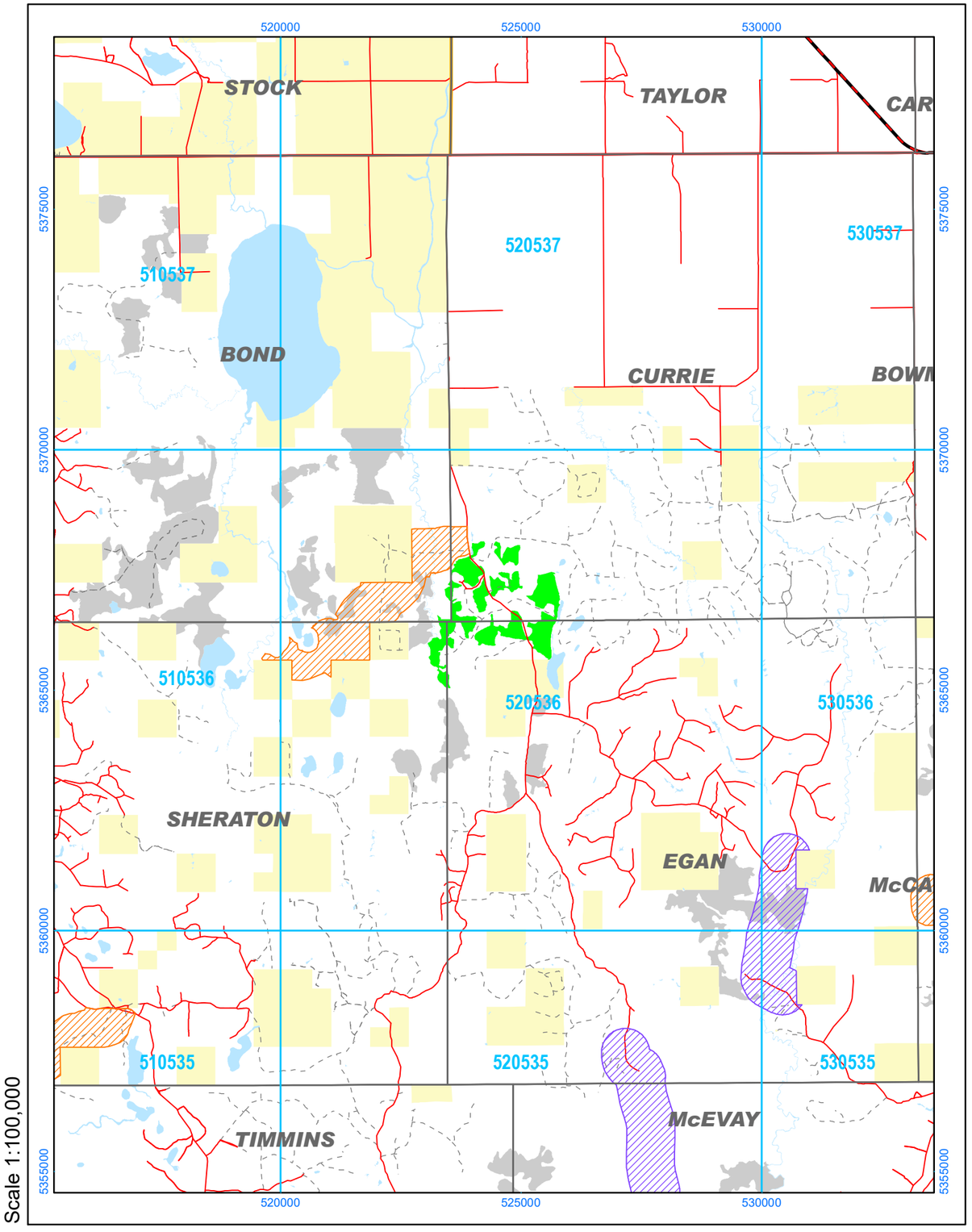

Scale 1:100,000

Map Location: Q:\Cochrane\2022-2032_FMP\Metadata\AWS_BlockMaps\2025-2026\2025-2026_AWSBlockMapsTemplate_20k_ARF_Back.mxd

2025-2026 AWS, Block Currie 163 (236 Ha)

Alias ID: 2228

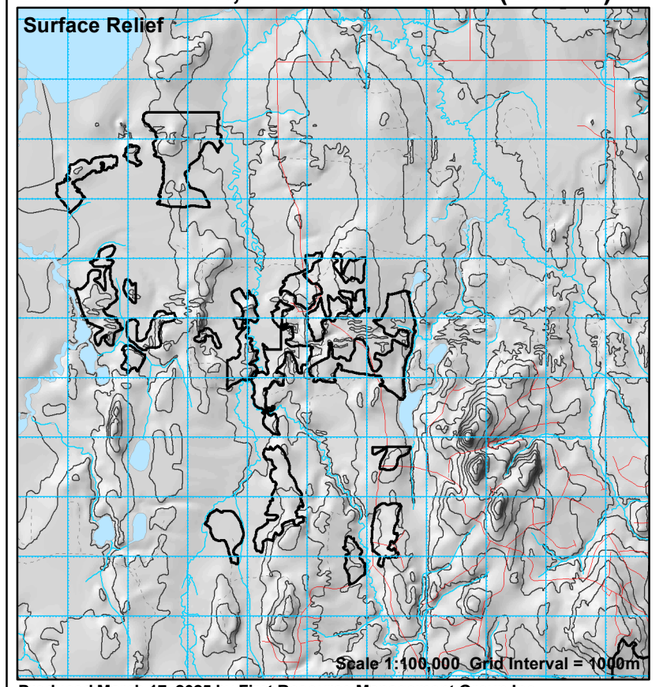

Produced March 17, 2025 by First Resource Management Group Inc.

UTM projection. Zone 17, NAD83. Abitibi River Forest Management Inc. does not guarantee the accuracy of the information on this map.
True North: 0.2530 E.; Magnetic North: 11.7550 deg. W.; Annual Change: 0.0083 deg. E. All angles quoted are for 2003.

Stand	Area	Pj	Sb	Sw	Bf	All SPF	Po	Bw	All HWD	Ageclass
32359	29	0	2615	0	0	2615	361	0	361	151 - 160
34963	9	0	488	0	0	821	0	0	0	121 - 130
34970	9	0	876	0	0	876	328	0	328	91 - 100
38974	27	0	177	0	0	177	2474	0	2474	61 - 70
39063	11	0	871	0	0	871	0	0	0	91 - 100
41269	13	0	0	0	73	73	1401	0	1401	71 - 80
44971	18	0	0	303	0	303	1092	159	1251	61 - 70
47878	15	0	206	0	0	206	1271	0	1271	61 - 70
54261	68	0	916	0	0	916	5297	0	5297	51 - 60
55170	29	0	350	0	0	350	2364	0	2364	71 - 80
TOTAL	228	0	6499	303	73	7208	14588	159	14747	

COMMENTS:

Approximate Harvest Line Length = 30.40 km

☑ Additional Comments on Reverse

PARTIAL LEGEND

Fox 120 — Regular/Salvage Harvest Block with Block ID Label / avec l'étiquetage

Fox 120 — Other AWS Block(s) Autre Allocation dans le PGA

Fisheries Areas of Concern / pêcheries ZDP

- Conditions on Normal Operations / Conditions sur les opérations normales (LPS L,R)
- 30m Fixed Width* - Medium Sensitive Streams & Ponds (MPS L,R)
- 30-50m *Slope dependent / personne à charge inclinée (0% - 30%)
- 70-90m Slope dependent / personne à charge inclinée (>30%)
- Modified Operations* (within allocated) / Modification des opérations
- Zone of No Modified Operations / Pas de modification des opérations

*Modified operations are normally allowed in all 30-50m fisheries AOCs. See Implementation Toolkit.

Other Areas of Concern / autres pêcheries ZDP

- Harv. to Resid. Standards / Coupe au normes de résid.
- Confidential Value Res./Mod. / ZDP confidentielles res./mod.
- Aesthetic Res./Mod. / Esthétique Rés./Mod.
- Research Plot Res./Mod. / Terrain recherche Rés./Mod.
- Residual Patch/ patch résiduel (MEA/Non MEA)
- Waste Disposal Res./Mod. / Décharge publique
- Five Lakes Trails (FLT)
- Significant Wetland (PSW) / Terre humide importante
- Tourism Reserve (OC) / Touristique - Pas d'Opérations
- Archaeological Potential / Patrimoine culturel
- Trout Lake Inner/Middle / Touladi intérieure/milieu
- Canoe Route / Route Canoe

NOTE: When multiple reserve types overlap, only one is shown.
Si les types de réserve se chevauchent, un seul est représenté.

Perennial Use Nest Site / Nid d'Utilisation Perpétuel (Buffer & timing dates dependent on species)

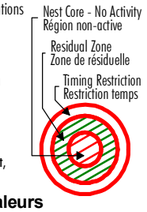

Area of Concern Labelling / étiquettes de valeurs

- CV = Classified Value / ZDP confidentielles
- BH = Bat Hibernaculum / Grotte chauve-souris
- ML = Mineral Lick / Région minérale
- RN = Raptor Nest / Nid de rapaces
- HE1 = Heronry / héronnière
- OS = Osprey Nest / Nid de balbuzard
- GN = Ground Nest / Nid au sol
- SN = Stick Nest / Nid de branches
- RP = Research Plot / Terrain recherche

Critical Breeding Period (SN1/SN2)
Période de reproduction essentielle

- a = February 1 to May 31
- b = February 15 to June 15
- c = March 15 to July 15
- d = April 1 to July 31

For other codes see table FMP-11

NOTE: In unallocated areas, not all values are shown.
NOTE: Polygones ZDP n'ont pas été représentés pour tous les types de valeur en dehors des zones des coupe.

Access Planning / Planification d'accès

- Primary Road Corridor / Corridor de route primaire
- Branch Road Corridor / Corridor de route d'embranchement
- Operational Road Boundary / Zones d'exploitation
- H-88 — Aggregate Extraction Area / Zones d'extraction de gravelle
- Proposed Road Decommissioning / Désaffectation de chemins
- Road Access Controls / Contrôle d'accès aut chemins
- Yard-1 — Wood Storage Yard / Cour de stockage du bois
- Higher Risk Stream Crossing Zone / Traverse de cour d'eau avec risque plus élevé
- Boundary of Road Restriction Zone / Limite de la zone pour restriction des chemins

Crossings Labels

- 51-CD — AOC Value / Crossing ID
- 51 — Aggregate Pit / Gravières
- 51-CD — Proposed Culvert / Caniveau proposé
- 51-CD — Proposed Bridge / Pont proposé
- 51-CD — Proposed Ice Crossing / Pont de glace proposé
- 51-CD — Culvert Removal / Enlèvement de caniveau
- 51-CD — Bridge Removal / Enlèvement de pont
- Proposed Access Through Known Value / Approche proposée par la valeur connue

General Features / autres caractéristiques

- Building / Bâtiment
- MSIM Wildlife Plot Infrastructure
- Suggested Point Residual / Potiti de résiduelle suggéré
- Brook Trout Water Feature / Omble de fontaine
- Patent Land / Terrain privé
- Park or Cons. Reserve / Parc ou Réserve
- Aggregate Permit / Limite permis de gravière
- Township Boundary / Limite de township
- Recreational Trail / Piste de récréation
- SN5 — Unknown Small Stick Nest / Petit nid de branches inconnu
- SN4 — Unknown Large Stick Nest / Grand nid de branches inconnu
- Road / chemin
- Minor Road, Trail / chemin tertiare, sentiers
- Stream / Cours d'eau
- Brook Trout Stream Feature/Omble de fontaine cours d'eau
- Transmission Line / lignes utilitaires
- Railway / voie ferreé
- Stream Add,Change-Permanent/Ruisseau ajoutée,changée
- Stream Add,Change-Intermittent/Ruisseau ajoutée,changée
- Stream Drop / Ruisseau absent

ABITIBI RIVER Forest Management Inc

Licensee:	Date (dd/mm/yy) / /
Signature:	
Contractor:	Date (dd/mm/yy) / /
Signature:	