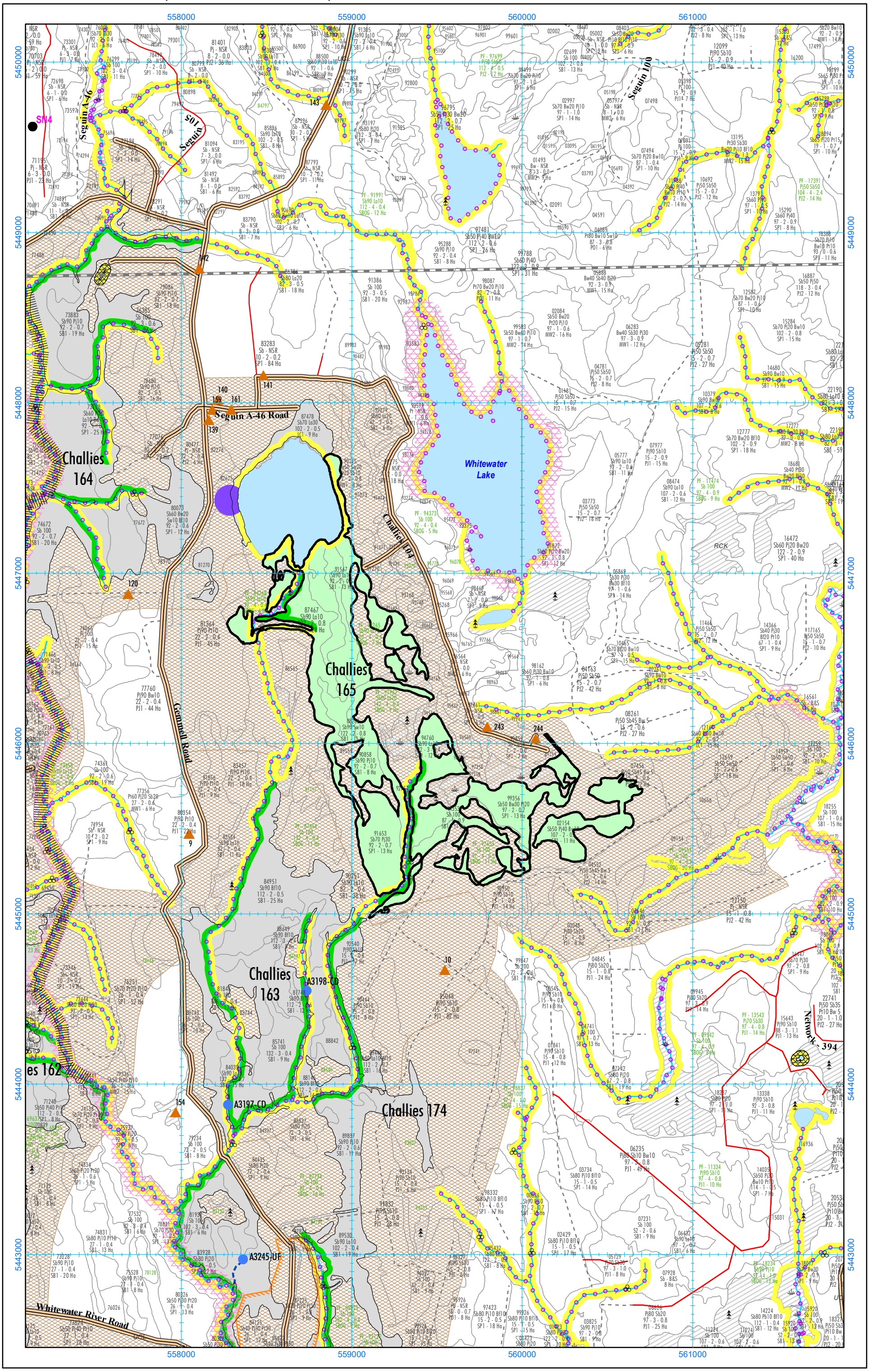
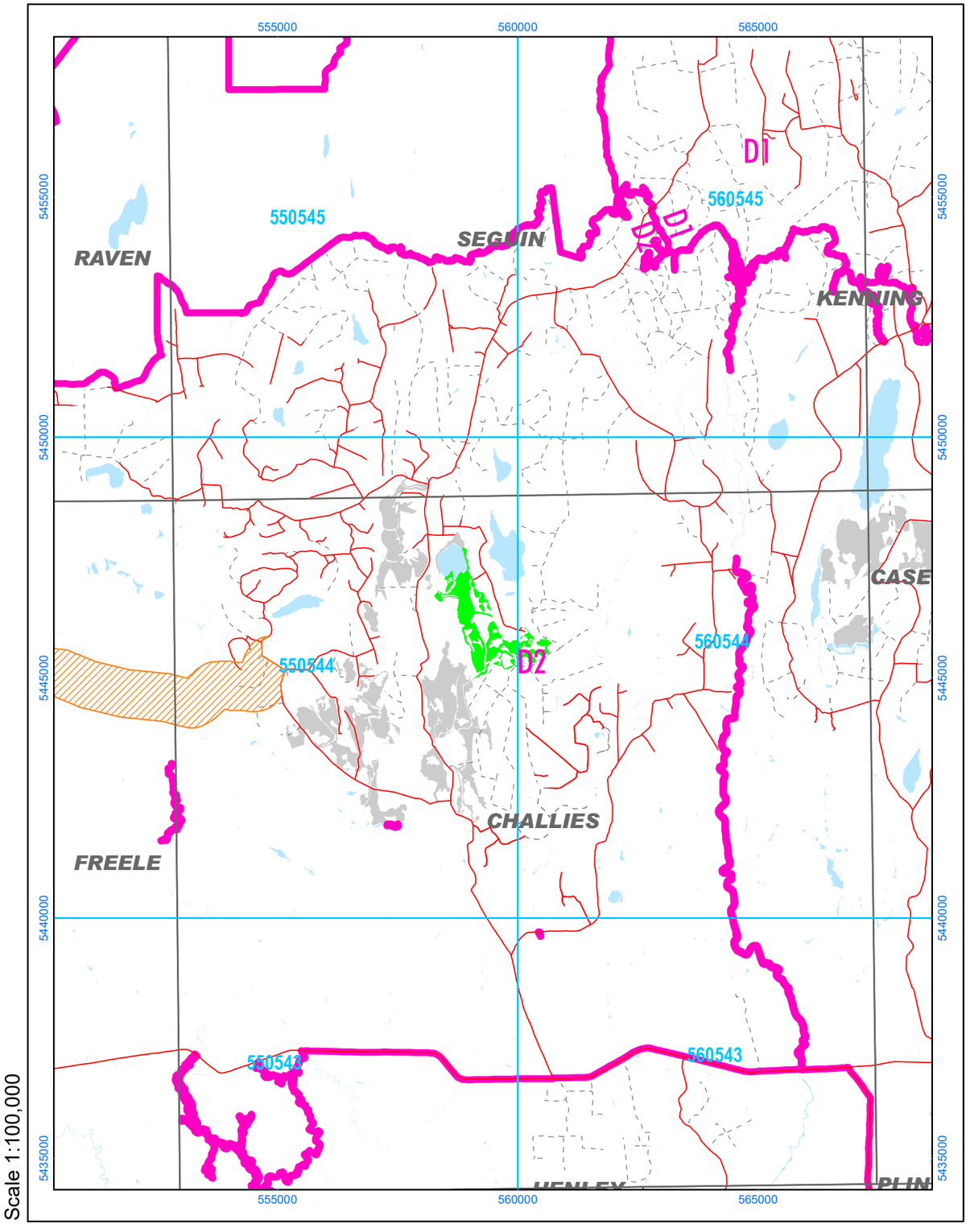
Scale 1:20,000 Main Mapsheet Tile: 550544 Map Produced: October 23, 2023

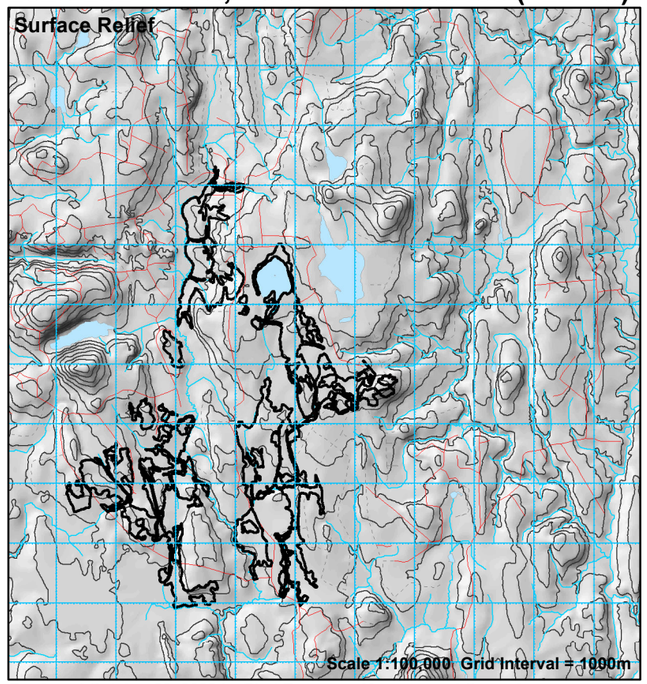

558000
559000
560000
561000
5450000
5449000
5448000
5447000
5446000
5445000
5444000
5443000
Seguin A-46
Seguin 105
Seguin 100
Seguin A-46 Road
Challies 164
Challies 165
Challies 163
Challies 162
Challies 174
Challies 104
Whitewater Lake
Gemmell Road
Whitewater River Road
Network - 394
A3198-CD
A3197-CD
A3245-UF
SN4
RCK
PF - 97699 Pi50 Sb50 112 - 4 - 0.5 PJ2 - 2 Ha
PF - 91991 Sb90 La10 112 - 4 - 0.4 SBOG - 12 Ha
PF - 17391 Pi50 Sb50 104 - 4 - 2.4 PJ2 - 14 Ha
PF - 84268 Sb90 La10 92 - 4 - 0.4 SBOG - 6 Ha
PF - 91765 Sb90 La10 102 - 4 - 0.4 SBOG - 7 Ha
PF - 91962 Sb80 La20 82 - 4 - 0.4 SBOG - 9 Ha
PF - 87454 Sb100 132 - 4 - 0.4 SBOG - 11 Ha
PF - 87453 Sb100 82 - 4 - 0.5 SBOG - 11 Ha
PF - 11474 Sb 100 97 - 4 - 0.9 SBOG - 9 Ha
PF - 09539 Sb100 97 - 4 - 0.9 SBOG - 20 Ha
PF - 09542 Sb100 97 - 4 - 0.9 SBOG - 8 Ha
PF - 13543 Pj70 Sb30 97 - 4 - 0.8 PJ1 - 14 Ha
PF - 98837 Sb100 92 - 4 - 1.0 SBOG - 15 Ha
PF - 87234 Sb100 82 - 4 - 0.4 SBOG - 16 Ha
PF - 18234 Sb90 Pi10 97 - 4 - 1.0 SBOG - 13 Ha
PF - 89825 Sb100 102 - 4 - 0.4 SBOG - 8 Ha
PF - 92120 Sb100
PF - 11334 Pj90 Sb10 97 - 4 - 0.8 PJ1 - 10 Ha
PF - 11288 Sb40 Pi40 Bw10 Pi10 97 - 2 - 0.7 PJ2 - 14 Ha
PF - 10692 Pi50 Sb50 15 - 2 - 0.7 PJ2 - 12 Ha
PF - 13791 Sb60 Pi40 97 - 1 - 0.5 SP1 - 10 Ha
PF - 13195 Pi30 Sb30 Bw20 Pi10 Bf10 87 - 1 - 1.3 MW2 - 15 Ha
PF - 07691 Pj100 15 - 2 - 0.9 PJ1 - 9 Ha
PF - 18388 Sb70 Pi10 Bw10 Pi10 93 - 0 - 0.6 SP1 - 11 Ha
PF - 18094 Sb65 Pi20 Pr15 19 - 1 - 0.7 SP1 - 10 Ha
PF - 15798 Sb50 Pi30 Pi20 92 - 1 - 0.8 SP1 - 9 Ha
PF - 09281 Pi50 Sb50 15 - 2 - 0.7 PJ2 - 27 Ha
PF - 14680 Sb90 Bw10 97 - 4 - 0.9 SBOG - 15 Ha
PF - 10379 Sb90 Bw10 107 - 2 - 0.6 SBOG - 8 Ha
PF - 12587 Sb70 Bw20 Pi10 87 - 1 - 0.6 SP1 - 10 Ha
PF - 15284 Sb70 Pi20 Bw10 102 - 2 - 0.8 SP1 - 15 Ha
PF - 14959 Sb50 Sw50 15 - 1 - 0.6 SP1 - 8 Ha
PF - 17259 Sb 100 92 - 2 - 0.7 SBOG - 10 Ha
PF - 12659 Sb50 Sw50 15 - 2 - 0.6 SP1 - 18 Ha
PF - 12777 Sb70 Bw20 Bf10 102 - 2 - 0.9 SP1 - 18 Ha
PF - 17277 Bf40 Pi30 Pi10 32 - 0 - 0.8 MW2 - 8 Ha
PF - 18681 Sb40 Pi80 Bw20 Bf10 97 - 1 - 0.8 MW2 - 11 Ha
PF - 14366 Sb40 Pi30 Bf20 Pi10 67 - 1 - 0.4 SP1 - 9 Ha
PF - 17165 Pi50 Sb50 15 - 1 - 0.7 PJ2 - 10 Ha
PF - 11466 Pi50 Sb50 15 - 2 - 0.7 PJ2 - 12 Ha
PF - 12150 Pi - NSR 15 - 1 - 0.8 PJ2 - 42 Ha
PF - 14850 Sb 100 102 - 2 - 0.9 SBOG - 10 Ha
PF - 15920 Sb 100 52 - 2 - 0.9 SBOG - 13 Ha
PF - 18321 Sb70 Bw30 102 - 2 - 0.9 SP1 - 9 Ha
PF - 14224 Sb80 Pb10 Bf10 112 - 1 - 0.4 SB1 - 12 Ha
PF - 16936
PF - 15031
PF - 14035 Sb50 Pi30 Bw10 Pi10 114 - 1 - 0.5 SP1 - 7 Ha
PF - 13338 Pi90 Sb10 92 - 3 - 0.8 PJ1 - 11 Ha
PF - 18287 Sb80 Pi20 97 - 2 - 1.0 SP1 - 10 Ha
PF - 15643 Pi90 Sb10 88 - 3 - 1.1 PJ1 - 13 Ha
PF - 16447 Sb70 Pi30 97 - 2 - 0.8 SP1 - 9 Ha
PF - 22741 Pi50 Sb35 Pi10 Bw 5 20 - 1 - 1.0 PJ2 - 27 Ha
PF - 20538 Pi50 Sb Pi10 Bw 20 - 1 - PJ2 - 31
PF - 20537 Pi50 Sb Pi10 Bw 20 - 1 - PJ2 - 20
PF - 18321 Sb70 Bw30 102 - 2 - 0.9 SP1 - 9 Ha



Scale 1:100,000

2023-2024 AWS, Block Challies 165 (122 Ha)

Alias ID: 2172



Produced October 23, 2023 by First Resource Management Group Inc.
UTM projection. Zone 17, NAD83. Abitibi River Forest Management Inc. does not guarantee the accuracy of the information on this map.
True North: 0.5700 E.; Magnetic North: 12.7660 deg. W.; Annual Change: 0.0200 deg. E. All angles quoted are for 2003.

Stand	Area	Pj	Sb	Sw	Bf	All SPF	Po	Bw	All HWD	Ageclass
02154	11	538	293	0	0	831	0	49	49	101 - 110
87467	23	0	2221	0	0	2860	0	0	0	121 - 130
88268	11	0	1183	151	0	1334	0	0	0	121 - 130
90858	8	122	496	0	0	619	0	0	0	91 - 100
91567	13	0	559	0	0	695	0	0	0	91 - 100
91653	12	450	472	0	0	922	0	0	0	91 - 100
92757	2	0	54	0	0	66	0	0	0	91 - 100
94353	11	0	1603	0	0	1603	0	0	0	81 - 90
94760	11	0	324	0	0	405	0	0	0	131 - 140
96359	0	5	8	0	0	13	0	0	0	101 - 110
99356	12	379	420	0	0	800	0	199	199	91 - 100
TOTAL	114	1494	7633	151	0	10148	0	248	248	

COMMENTS:

Approximate Harvest Line Length = 27.92 km

☑ Additional Comments on Reverse

PARTIAL LEGEND

Fox 120 — Regular/Salvage Harvest Block with Block ID Label / avec l'étiquetage

Fox 120 — Other AWS Block(s) Autre Allocation dans le PGA

Fisheries Areas of Concern / pêcheries ZDP

- Conditions on Normal Operations / Conditions sur les opérations normales (LPS L,R)
- 30m Fixed Width* - Medium Sensitive Streams & Ponds (MPS L,R)
- 30-50m *Slope dependent / personne à charge inclinée (0% - 30%)
- 70-90m Slope dependent / personne à charge inclinée (>30%)
- Modified Operations* (within allocated) / Modification des opérations
- Zone of No Modified Operations / Pas de modification des opérations

*Modified operations are normally allowed in all 30-50m fisheries AOCs. See Implementation Toolkit.

Other Areas of Concern / autres pêcheries ZDP

- Harv. to Resid. Standards / Coupe au normes de résid.
- Confidential Value Res./Mod. ZDP confidentielles res./mod.
- Aesthetic Res./Mod. Esthétique Rés./Mod.
- Research Plot Res./Mod. Terrain recherche res./mod.
- Residual Patch/ patch résiduel (MEA/Non MEA)
- Waste Disposal Res./Mod. Décharge publique
- Five Lakes Trails (FLT)
- Significant Wetland (PSW) Terre humide importante
- Tourism Reserve (OC) Touristique - Pas d'Opérations
- Archaeological Potential Patrimoine culturel
- Trout Lake Inner/Middle Touladi intérieure/milieu
- Canoe Route Route Canoe

NOTE: When multiple reserve types overlap, only one is shown.
Si les types de réserve se chevauchent, un seul est représenté.

Perennial Use Nest Site / Nid d'Utilisation Perpétuel
(Buffer & timing dates dependent on species)
Nest Core - No Activity
Région non-active
Residual Zone
Zone de résiduelle
Timing Restriction
Restriction temps

Area of Concern Labelling / étiquettes de valeurs

CV = Classified Value / ZDP confidentielles
BH = Bat Hibernaculum / Grotte chauve-souris
ML = Mineral Lick / Région minérale
RN = Raptor Nest / Nid de rapaces
HE1 = Heronry / héronnière
OS = Osprey Nest / Nid de balbuzard
GN = Ground Nest / Nid au sol
SN = Stick Nest / Nid de branches
RP = Research Plot / Terrain recherche

Critical Breeding Period (SN1/SN2)
Période de reproduction essentielle
a = February 1 to May 31
b = February 15 to June 15
c = March 15 to July 15
d = April 1 to July 31

For other codes see table FMP-11

NOTE: In unallocated areas, not all values are shown.
NOTE: Polygones ZDP n'ont pas été représentés pour tous les types de valeur en dehors des zones de coupe.

Access Planning / Planification d'accès

- Primary Road Corridor / Corridor de route primaire
- Branch Road Corridor / Corridor de route d'embranchement
- Operational Road Boundary / Zones d'exploitation
- H-88 — Aggregate Extraction Area / Zones d'extraction de gravelle
- Proposed Road Decommissioning / Désaffectation de chemins
- Road Access Controls / Contrôle d'accès aut chemins
- Yard-1 — Wood Storage Yard / Cour de stockage du bois
- Higher Risk Stream Crossing Zone / Traverse de cour d'eau avec risque plus élevé
- Boundary of Road Restriction Zone / Limite de la zone pour restriction des chemins

Crossings Labels
51-CD — AOC Value / Crossing ID

- 51 — Aggregate Pit / Gravières
- 51-CD — Proposed Culvert / Caniveau proposé
- 51-CD — Proposed Bridge / Pont proposé
- 51-CD — Proposed Ice Crossing / Pont de glace proposé
- 51-CD — Culvert Removal / Enlèvement de caniveau
- 51-CD — Bridge Removal / Enlèvement de pont
- Proposed Access Through Known Value / Approche proposée par la valeur connue

General Features / autres caractéristiques

- Building / Bâtiment
- Suggested Point Residual / Point de résiduelle suggéré
- Brook Trout Water Feature / Omble de fontaine
- Patent Land / Terrain privé
- Park or Cons. Reserve / Parc ou Réserve
- Aggregate Permit / Limite permis de gravière
- Township Boundary / Limite de township
- Recreational Trail / Piste de récréation
- SN5 — Unknown Small Stick Nest / Petit nid de branches inconnu
- SN4 — Unknown Large Stick Nest / Grand nid de branches inconnu
- Road / chemin
- Minor Road, Trail / chemin tertiare, sentiers
- Stream / Cours d'eau
- Brook Trout Stream Feature/Omble de fontaine cours d'eau
- Transmission Line / lignes utilitaires
- Railway / voie ferreé
- Stream Add,Change-Permanent/Ruisseau ajoutée,changée
- Stream Add,Change-Intermittent/Ruisseau ajoutée,changée
- Stream Drop / Ruisseau absent

ABITIBI RIVER Forest Management Inc

Licensee: Date (dd/mm/yy) / /
Signature:

Contractor: Date (dd/mm/yy) / /
Signature: